



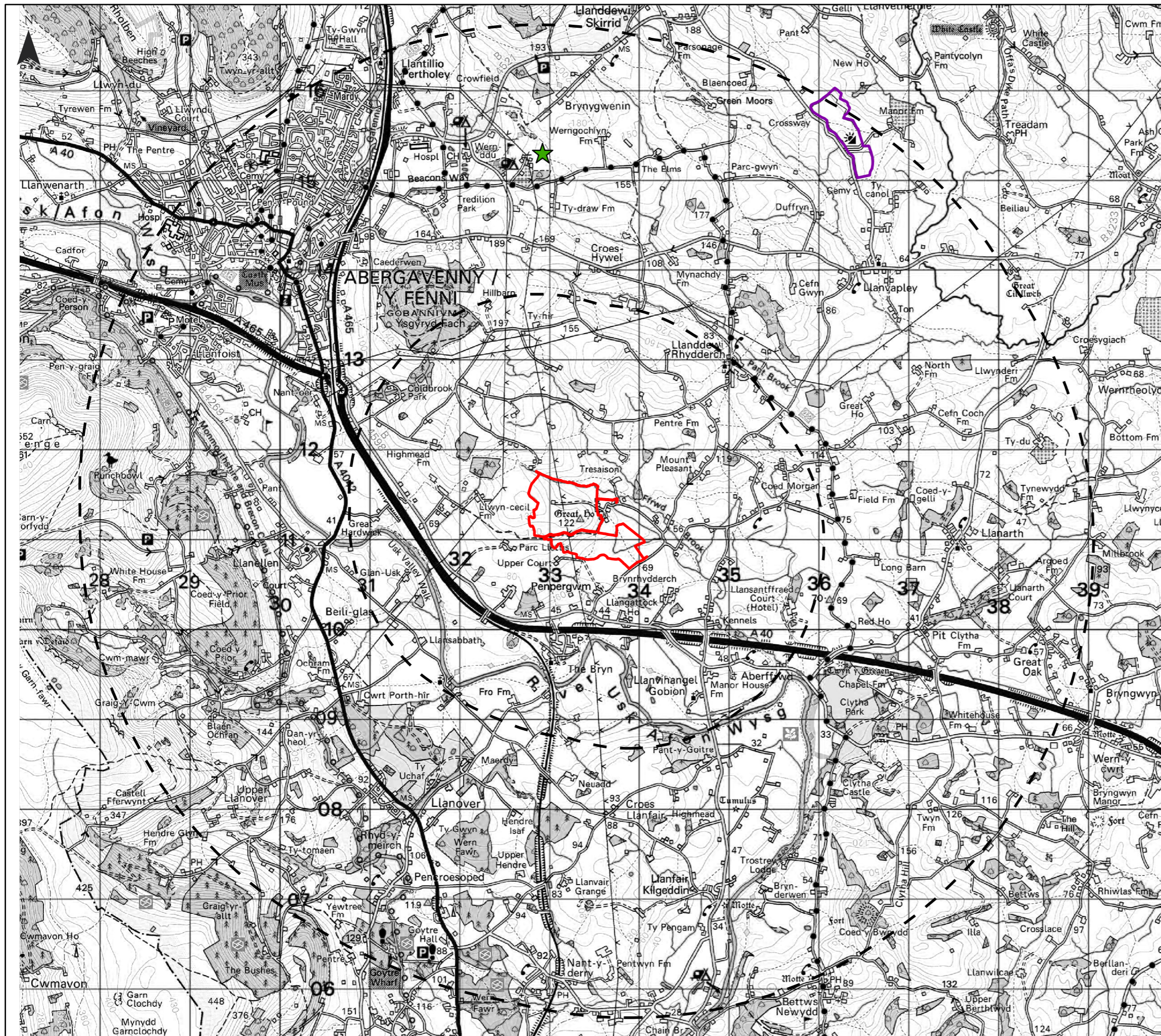


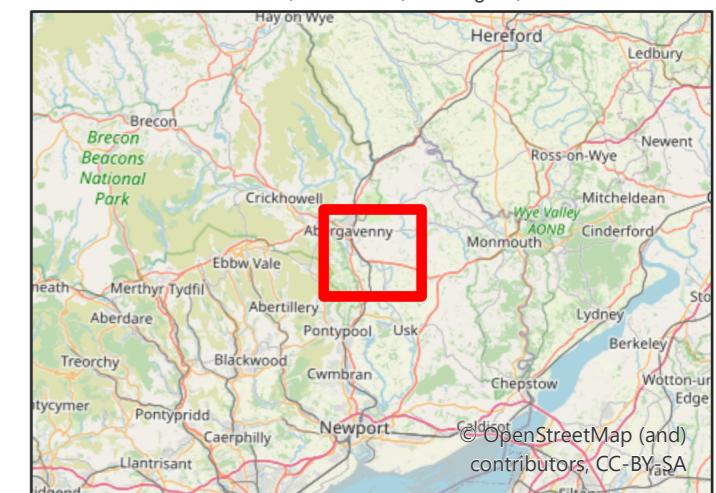
Penpergwm Solar Farm Cumulative Map DRAFT

Key

-  Development Boundary
-  2km, 5km Study Area
-  Main Farm House Solar Farm (Operational)
-  Manor Farm Wind Turbine (Operational)



Neo Office Address:
Cinnamon House, Crab Lane, Warrington, WA2 0XP



0 1.25 2.5 5 Kilometres

Ordnance Survey © Crown Copyright 2021. All rights reserved. Licence number 100022432

Date: 22/06/2021
 Drawn By: Jamie McGhee
 Scale (A3): 1:42,500
 Drawing No: NEO00667/0451/B

